

DIMENSIONS IN METERS  
ELEVATION IN FEET

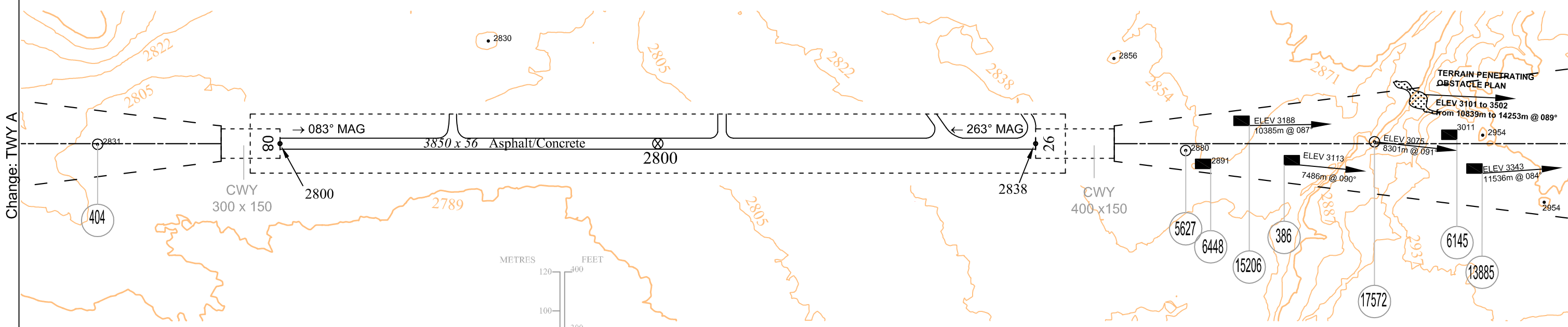
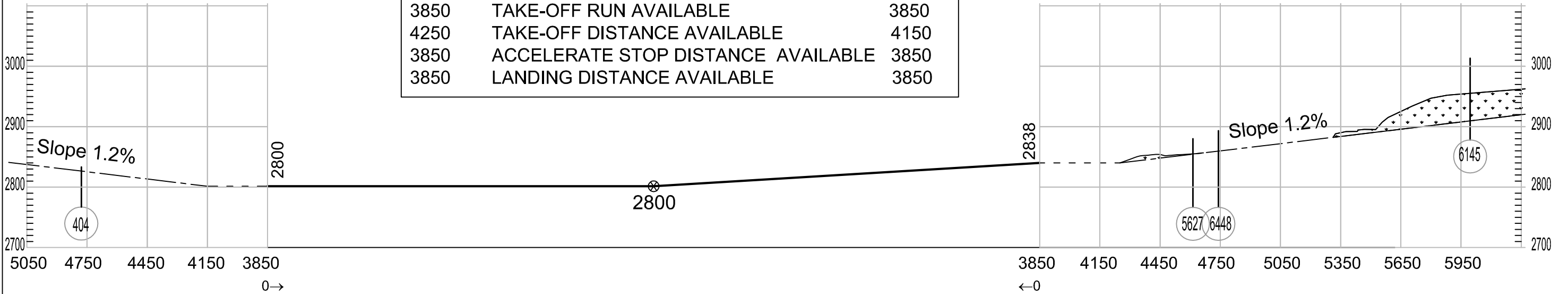
AERODROME OBSTACLE CHART-ICAO  
TYPE A (OPERATING LIMITATIONS)

YEREVAN/ZVARTNOTS

MAGNETIC VARIATION +7°E  
Annual rate of change 3' 33"

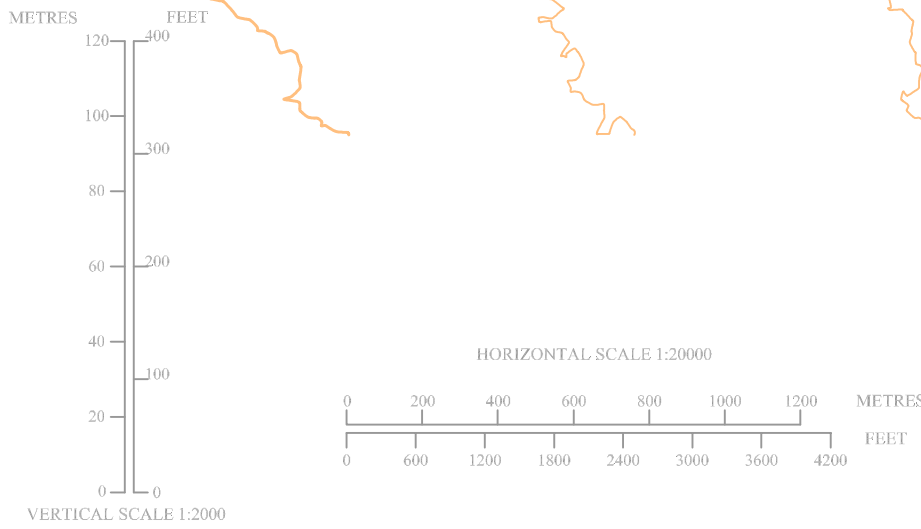
RWY08/26

DECLARED DISTANCES		
RWY08		RWY26
3850	TAKE-OFF RUN AVAILABLE	3850
4250	TAKE-OFF DISTANCE AVAILABLE	4150
3850	ACCELERATE STOP DISTANCE AVAILABLE	3850
3850	LANDING DISTANCE AVAILABLE	3850



Change: TWY A

LEGEND	
DISTANCE AND T.BEARING FROM THE END OF THE RUNWAY FARTHEST REMOVED AND THE ELEVATION	ELEV 3113 7486m @ 092°
IDENTIFICATION NUMBER	006
BUILDINGS	■
ANTENA, POLE	⊙
TERRAIN PENETRATING OBSTACLE PLAN	▨
TERRAIN CONTOUR	~
ELEVATION	5200



AMENDMENT RECORD		
N	DATE	ENTERED BY
702	11.10.2018	Removed by AIS

ORDER OF ACCURACY  
HORIZONTAL 5M  
VERTICAL 1.5 F